

X 7330000

X 7320000

X 7310000

X 7300000

Y 380000



Y 390000

H190_2

H190_1

TEMAKART 1

Sikringsone - Sandnessjøen lufthavn Stokka

-  Sikringsone - Hensynssoner flyplass
-  Planens begrensning

0 1000 2000 3000 4000 m




Kommuneplanens arealdel 2016 - 2022

Plannummer: 182022

Målestokk: 1: 100 000

Sist revidert: 15.09.2016

Vedtatt: 14.12.2016



Alstahaug
kommune